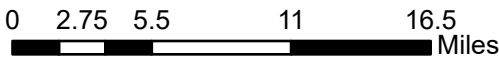
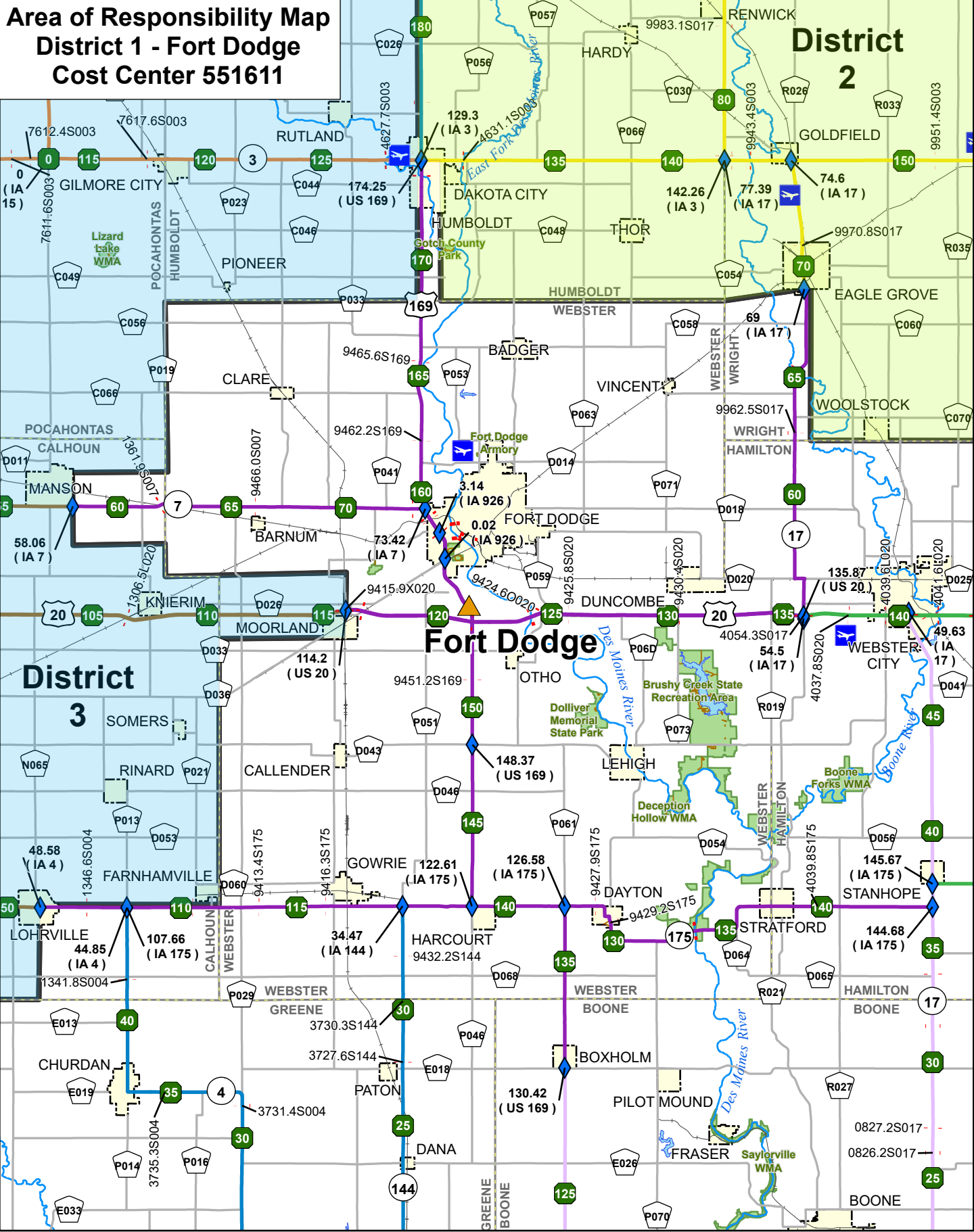





Area of Responsibility Map District 1 - Fort Dodge Cost Center 551611



Reference Scale: 1:480,000
As of August 10, 2021

W:\Highway\Maintenance\GIS\Projects\AreaResponsibilityMaps\GarageMaps\ID1\Fort_Dodge.aprx

-  Bridges
-  Cost Center Milepost Breaks
-  Maintenance Garages

