
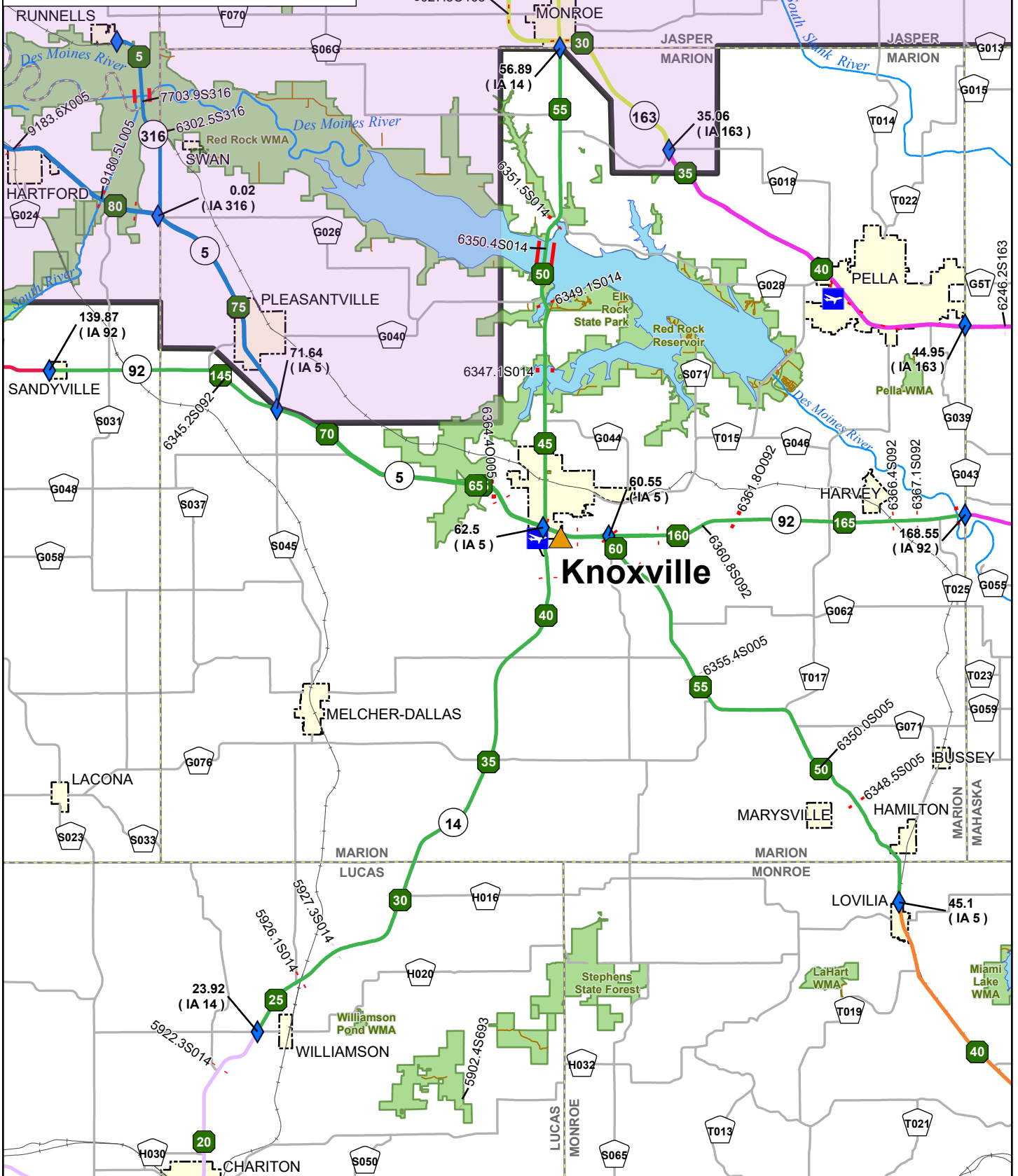





**Area of Responsibility Map
District 5 - Knoxville
Cost Center 555663**

**District
1**



Reference Scale: 1:335,000
As of August 27, 2021

W:\Highway\Maintenance\GIS\Projects\AreaResponsibilityMaps\GarageMaps\ID5\Knoxville.aprx

-  Bridges
-  Cost Center Milepost Breaks
-  Maintenance Garages

